

PALMERSTON

Town of Minto

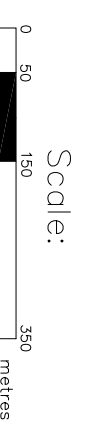
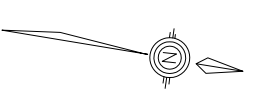
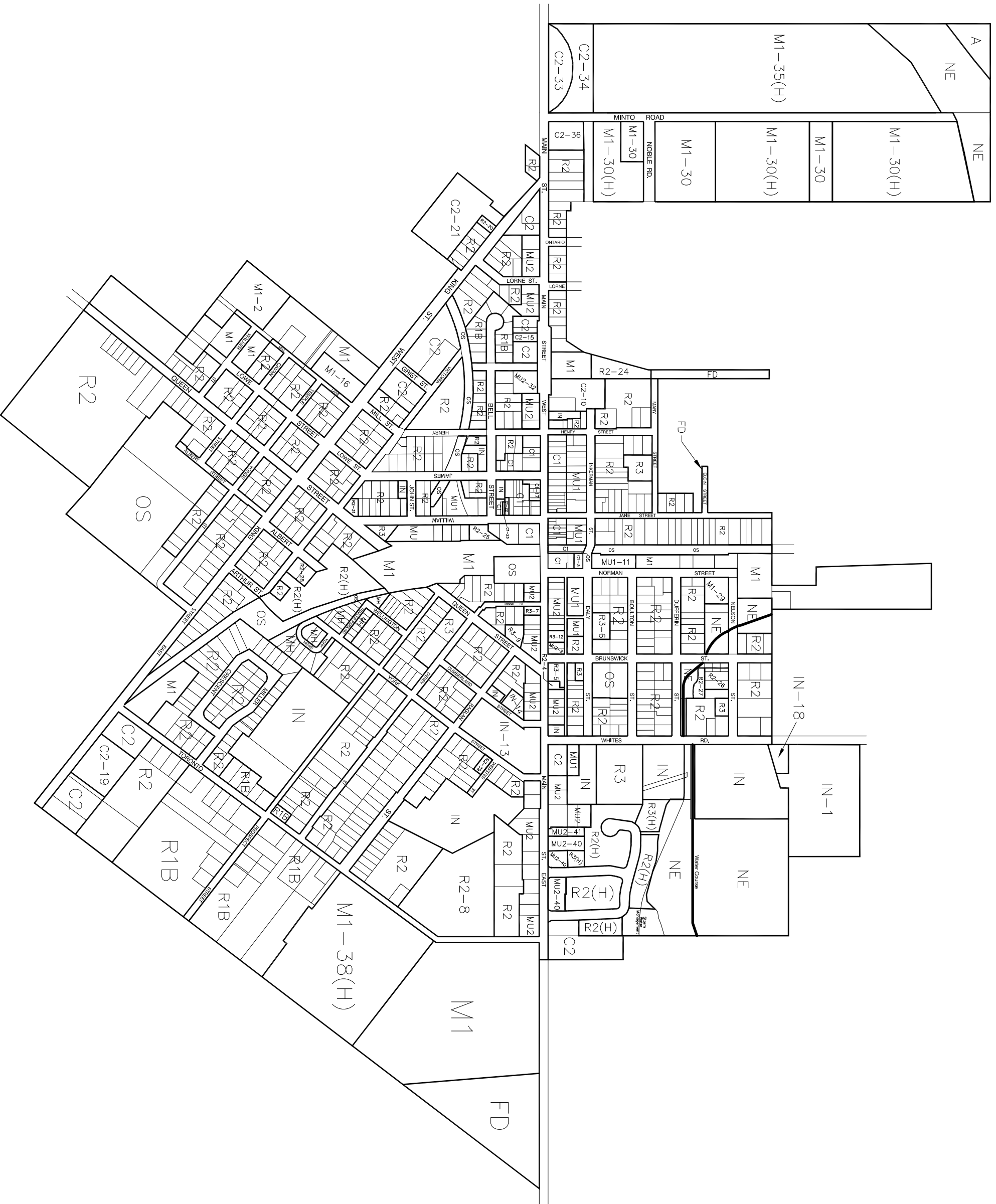
Schedule 'A'

Map 4

Legend:

- AGRICULTURAL ZONE
- UNSERVICED RESIDENTIAL ZONE
- LOW DENSITY RESIDENTIAL ZONE
- LOW DENSITY RESIDENTIAL ZONE
- MEDIUM DENSITY RESIDENTIAL ZONE
- HIGH DENSITY RESIDENTIAL ZONE
- ESTATE RESIDENTIAL ZONE
- MOBILE HOME PARK ZONE
- CENTRAL COMMERCIAL ZONE
- HIGHWAY COMMERCIAL ZONE
- NEIGHBOURHOOD COMMERCIAL ZONE
- SHOPPING CENTRE COMMERCIAL ZONE
- HAMLET COMMERCIAL ZONE
- MIXED USE ZONE
- MAIN STREET MIXED USE ZONE
- AGRICULTURAL COMMERCIAL ZONE
- INDUSTRIAL ZONE
- RURAL INDUSTRIAL ZONE
- EXTRACTIVE INDUSTRIAL ZONE
- INSTITUTIONAL ZONE
- OPEN SPACE ZONE
- FUTURE DEVELOPMENT ZONE
- NATURAL ENVIRONMENT ZONE
- FLOODWAY ZONE
- FLOOD FRINGE OVERLAY ZONE ONE
- FLOOD FRINGE OVERLAY ZONE TWO

- A
- R1A
- R1B
- R1C
- R2
- R3
- ER
- MH
- C1
- C2
- C3
- C4
- C5
- MU1
- MU2
- AC
- M1
- R1N
- EI
- IN
- OS
- FD
- NE
- FL
- FF1
- FF2



Scale: 0 50 150 350 metres

Updated: December 15, 2011.